



Homogeneity of long-term traditional circulation types series – problems and challenges

Zbigniew Ustrnul, Bogdan Bochenek, Agnieszka Wypych

*Department of Climatology, Jagiellonian University, Krakow, Poland
Institute of Meteorology and Water Management - NRI, Poland*

Budapest, 9 - 11 May 2023

COST 733 „Harmonisation and Applications of Weather Types

Classifications for European Regions”

„There is, for a wide range of environmental applications a need for information that, in an easy way, describes the current weather (situation)”

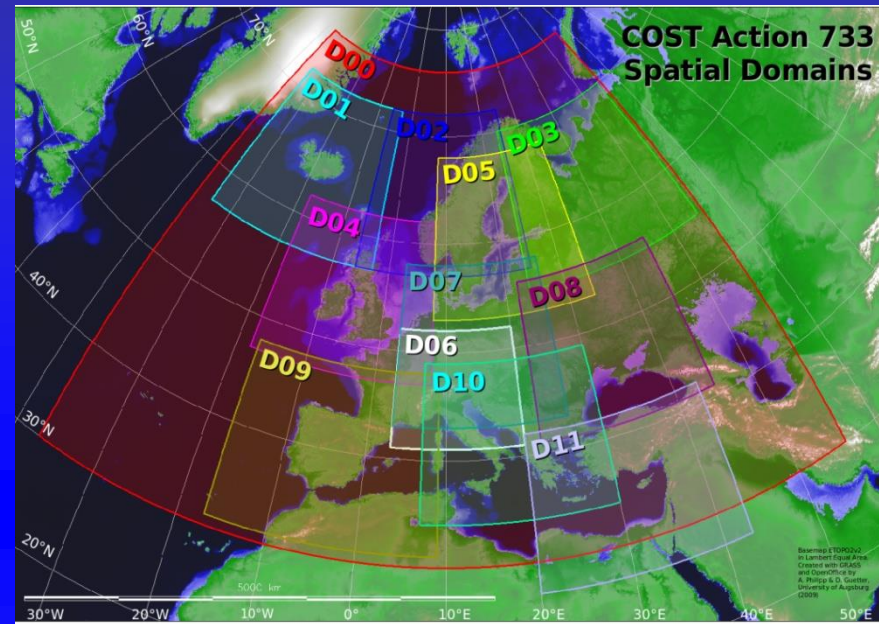
- **Weather type**

Simple, discrete characterisation of the current atmospheric conditions on the nominal scale.

- **Circulation type**

Discrete characterisation of the current atmospheric circulation conditions on the nominal scale excluding other parameters than those describing the circulation state.

Huth R., Beck Ch., Philipp A., Demuzere M., Ustrnul Z., Cahynová M., Kyselý J., Tveito O.E., 2008, Classifications of atmospheric circulation patterns: recent advances and applications, Annals of the New York Academy of Sciences, Vol. 1146, pp. 105-152

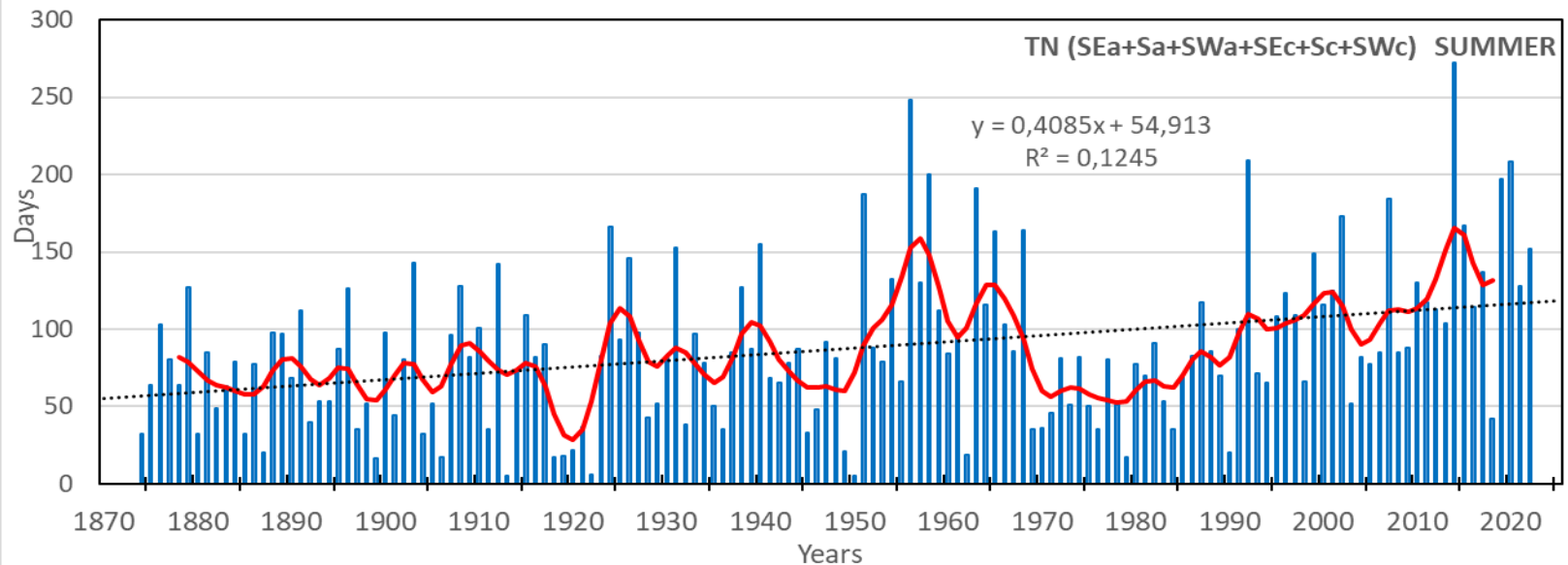
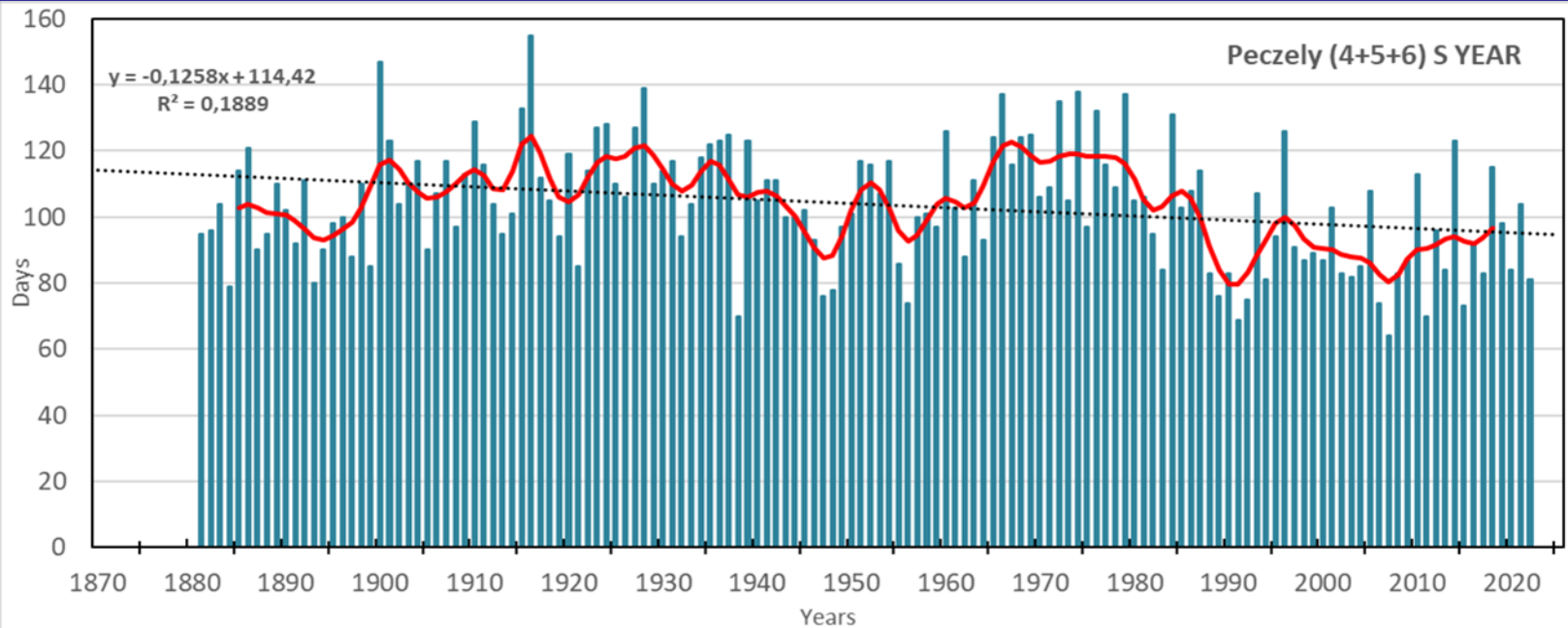


Circulation types (CT) / synoptic situations (synoptic types, map patterns)

*B. Yarnal (1993) distinguishes 7 classification methods used
in modern climatology:*

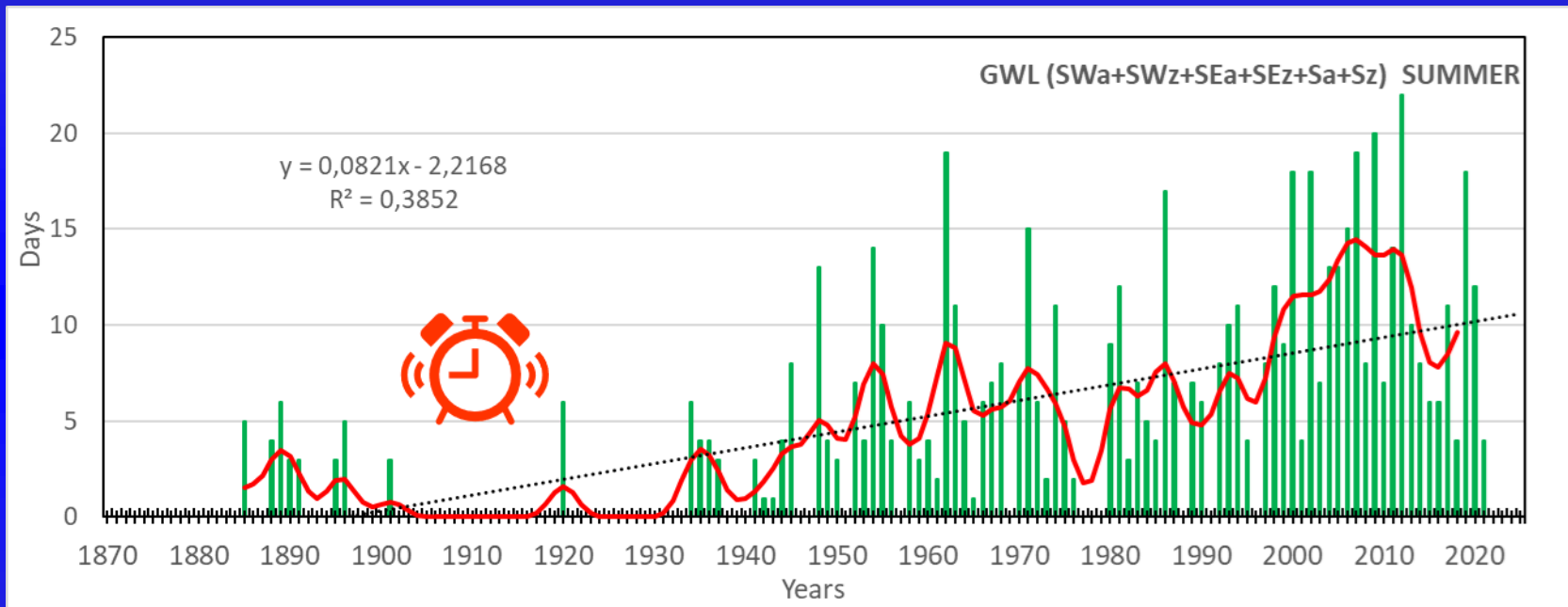
- *Manual synoptic types*
- *Correlation-based map patterns*
- *Eigenvector-based synoptic types*
- *Eigenvector-based map patterns*
- *Eigenvector-based regionalizations*
- *Compositing*
- *Circulation indices*
- *Specification*
- *Other ('hybrid')*

MOTIVATION & BACKGROUND



Budapest, 9 - 11 May 2023

Summer (JJA) southerly circulation days (southern sector); PECZ + TN



Summer (JJA) southerly circulation days (southern sector); GWL

CT and HOMOGENEITY

According to many studies, also thanks to COST733 Action, there has been significant progress in the modern distinguishing of circulation types, **traditional manual methods are still used**. This applies especially to climatological analyzes where long series are highly desirable.

The available CT calendars are therefore very valuable, but careful analysis suggests that they may contain inhomogeneities. It is hardly surprising, since they were based on manual analyzes of many old synoptic maps.

INHOMOGENEITY SOURCES

Due to the above, the basic material for determining CT had limitations such as:

- ✓ Different availability of maps for a given day (e.g. 1-4)
- ✓ Different scale and spatial resolution and accuracy
- ✓ Different substantive quality of the maps, including the course of the isobars themselves

Other: e.g. **GWL**: SLP level and 500 hPa?

- ✓ The available calendars were constructed:
 - by various authors,
 - with different experience (and also variable over time)
 - taking into account other subjective feelings (sensations), e.g. related to the occurrence of various weather events

Assumptions?!?

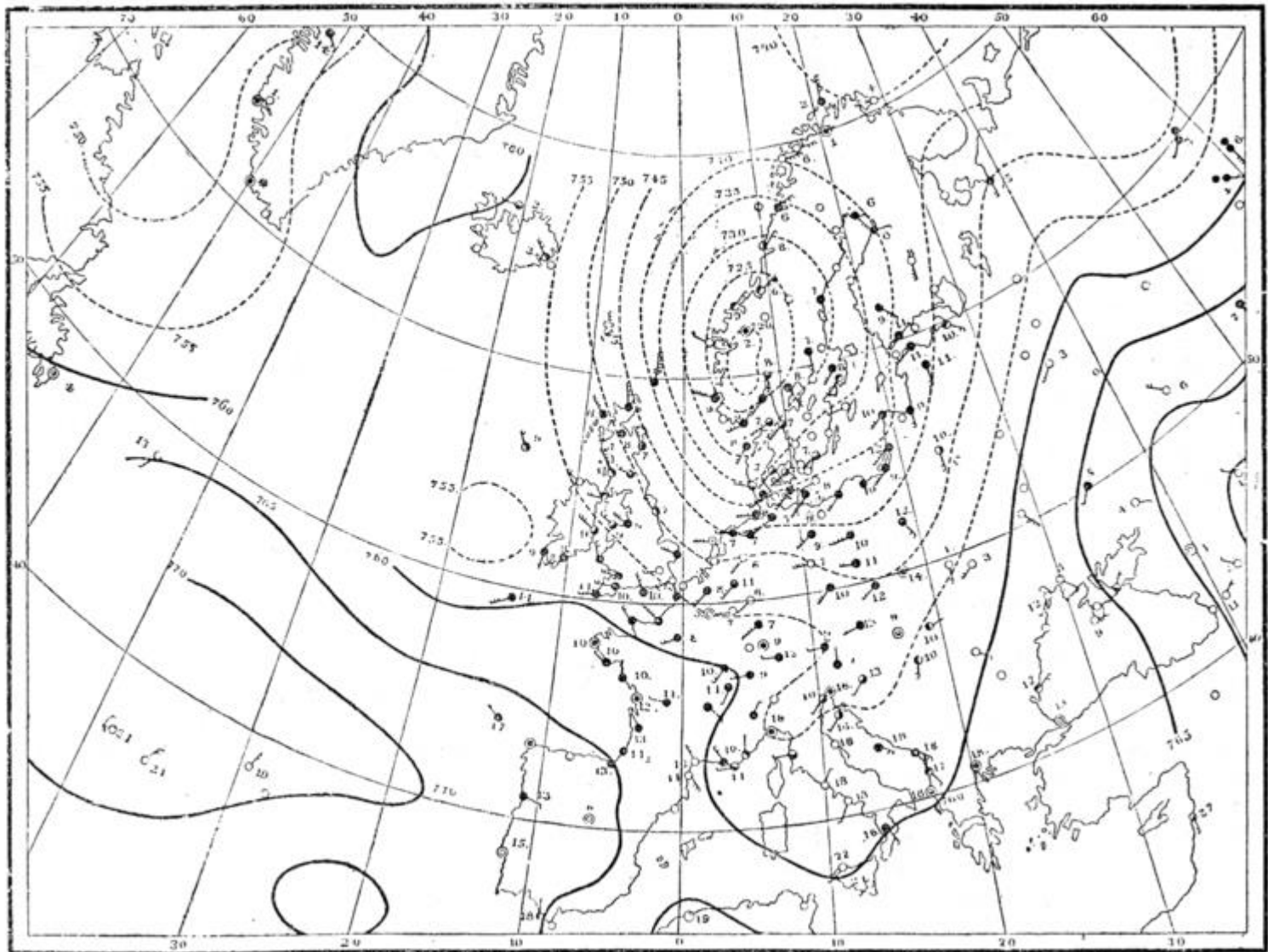
As previously mentioned no wonder that currently analyzing various CTs and confronting them with maps, one often can have dilemmas and doubts.

Therefore, we propose a method (tool) to detect (INDICATE!) potential inhomogeneities in such CT series using machine learning.

After many analyses, we chose the method of convolutional networks (CNN) as the most useful.



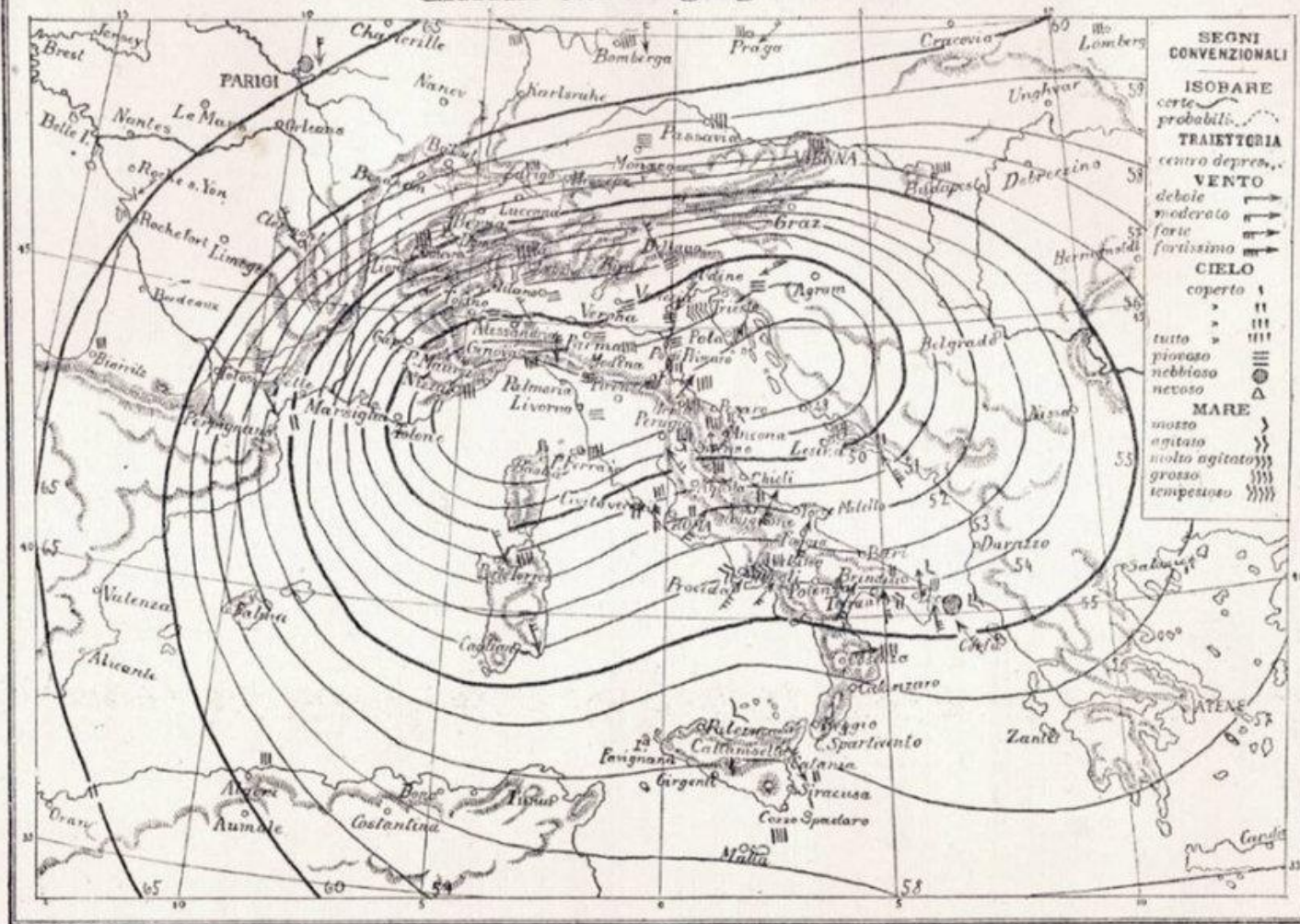
Chart by Brandes
6 March 1783



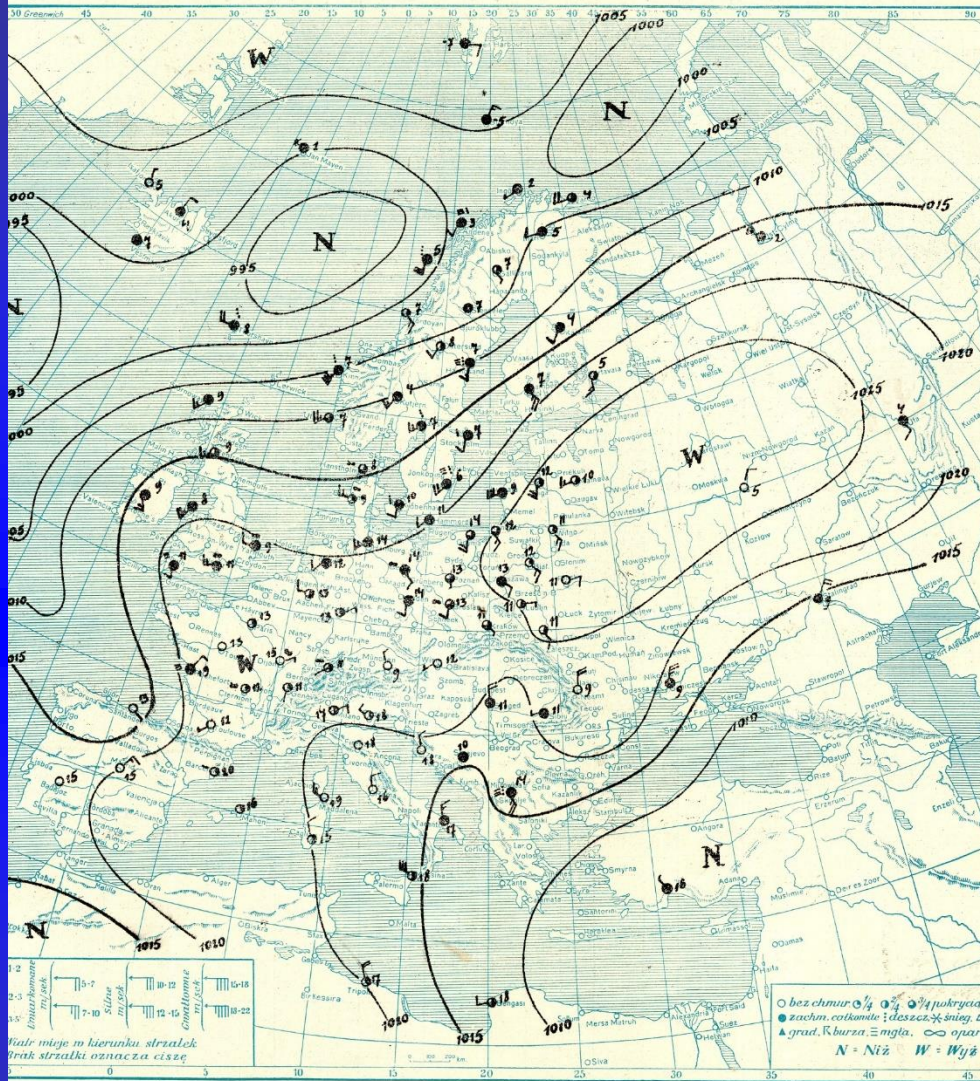
Väderleksskarta på morgonen den 22 oktober 1874.

Norwegian map, 22 October 1874 (morning)

CARTA DELLE ISOBARE, VENTO, STATO DEL CIELO e MARE alle ore 7.
Ciclone del 16 giugno 1898.



Italian map, 16 June 1898



Polish synoptic map

12 May 1931, 07 UTC

Rozkład ciśnienia: Depresja ze środkiem nad m. Norweskim ogarnia Skandynawię i północną część Europy. Łączy się z nową depresją nadciągającą z nad Atlantyki. Druga depresja zalega nad Wyspami. Ojciec...
 Obecny stan pogody w Polsce: dość pogodnie lub pogodnie, temp. 9° do 13°.

Przewidywany przebieg pogody w dniu 13.V. (środa). Na Pomorzu i w Wielkopolsce chmurno z większymi...
 Przewidywany przebieg pogody w dniu 14.V. (czwartek). Na Pomorzu i w Wielkopolsce chmurno z większymi...

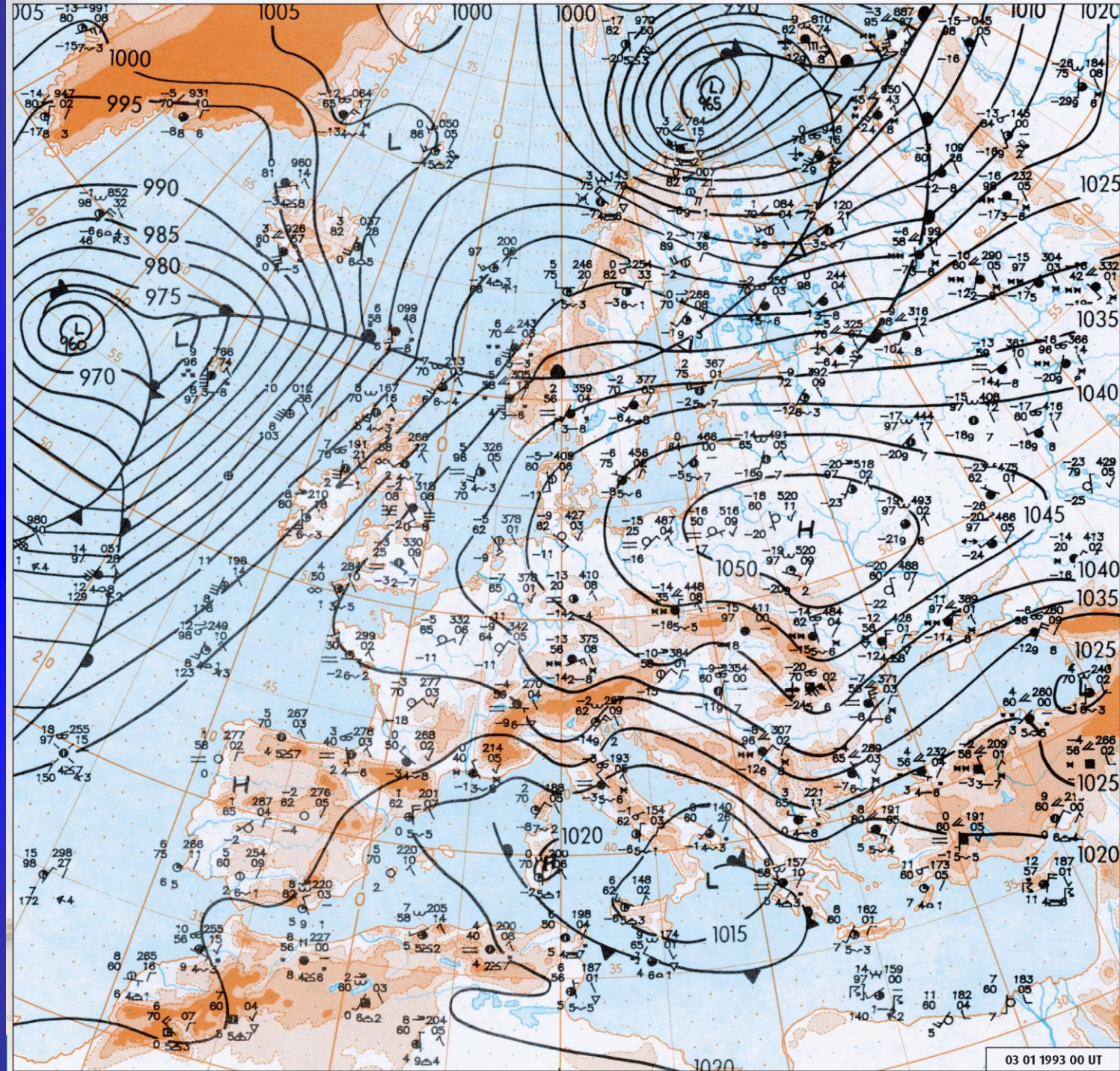
Polish 'climatic' map, 12 May 1931

Państwowy Instytut Meteorologiczny w Warszawie
 Mapa klimatyczna z dn. *12 V. (wtorek)* 1931 r. Nr. *151*

Miejste obserwacji	Temperatura			zachmurzenie	opady	pokrywa śnieżna	Kierunek i szybkość wiatru	UWAGI
	7 rano	max. wieczoraj	min. z nocy					
Puck	12	11	4	2	0		JSE2	
Gdynia	11	12	7	3	0		SSE6	
Chojnice	10	17	7	3	0		JSE4	
Bydgoszcz	10	17	5	3	0		JSE2	
Toruń	11	17	7	3	0		JSE4	
Poznań	10	16	4	3	0		JSE2	
Zbąszczyń	13	18	9	4	0		S2	
Leszno	12	18	8	0	0		N4	
Ostrów	10	17	4	3	0		E4	
Kalisz	9	17	6	2	0		JSE4	
Sokolniki	12	18	3	2	0		SE4	
Łódź	10	16	3	4	0		ESE2	
Skiermiewice	11	17	3	1	0		SE4	
Płock	10	17	6	3	0		E4	
Mława	9	15	6	3	0		JSE4	
Warszawa	9	17	3	3	0		SE4	
Częstochowa	12	17	5	0	0		NE1	
Kielce	10	16	4	1	0		ENE2	
Tarnów	8	19	2	0	0		E1	
Kraków	9	17	3	0	0		Cka	
Częstochowa	9	18	4	1	0		Cka	
Katowice	11	18	4	0	0		JSE1	
Zakopane	5	13	2	1	0		ENE1	
Hala Gasien.	5	5	1	0	0		NNN1	
Morskie Oko	-2	6	3	0	0		Cka	
Krynica	4	13	-0	0	0		Cka	
Tom. Lub.	8	14	2	0	0		E2	
Lublin	9	15	5	0	0		NE2	
Deblin	10	16	2	3	0		ENE2	
Brześć n.B	8	14	2	0	0		ESE2	
Białowieża	8	14	2	0	0		Cka	
Białystok	9	14	2	1	0		JSE6	
Czerw. Bór	9	15	1	2	0		SE4	
<i>Damaćcu</i>	10	15	5	0	0		JSE6	
Grodno	9	13	1	1	0		JSE4	
Pohulanka	8	18	7	1	0		N2	
Królewszcz.	8	18	2	1	0		EJE1	
Wilno	8	13	1	1	0		JSE4	
Radoszkowice	5	13	-3	0	0		EJE1	
Lita	7	12	1	0	0		ENE2	
<i>Prakobya</i>	6	15	2	3	1		EJE1	
Lesna	8	14	-1	0	0		Cka	
<i>Nowara</i>	11	18	4	1	0		E2	
Piaski	10	15	5	0	0		E4	
Sarny	9	15	1	0	0		NE1	
Luck	9	15	5	0	0		EJE1	
Przemysł	8	15	2	1	0		Cka	
Lwów	10	14	5	1	0		SE4	
Tarnopol	8	15	6	3	0		E2	
Kołomyja	10	14	6	2	3		JSE4	
Zaleszczyki	10	15	7	2	6		NN4	



Stan pogody:
 W dniu dzisiejszym rano
 w całej Polsce utra-
 myłota się piękna sta-
 zeczna pogoda o nieco
 większym zachmurze-
 niu na Pomorzu i w
 Kopalce. Temp. ogod.
 4-8 wynosiła od 5 do 8
 w Wilenskiem i na Podku-
 ku, a od 8 do 12 w po-
 zostalych okolicach Kr.
 lekkie nocne przymro-
 ki wystąpiły na Poma-
 rzu w okolicach Chojni-
 miejscami w Wilenskiem
 i na Podlasiu oraz w go-
 racz. Drobną opady
 z doby ubiegłej użo-
 wano jedynie na Poku-
 i tylko w okolicach Ka-
 leszczyk przekroczyły
 one 5 mm.



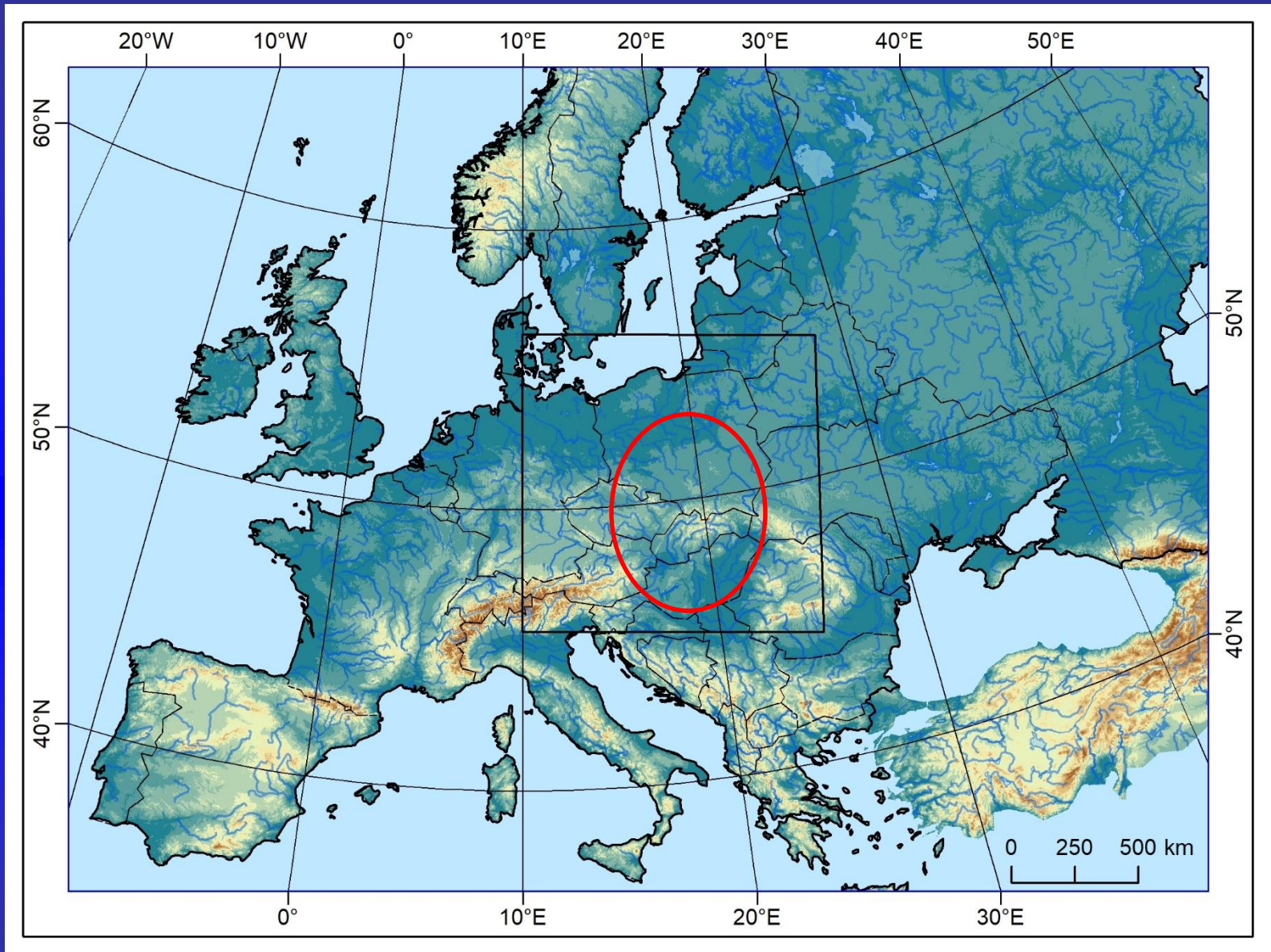
DWD
synoptic map
3 January 1993
00 UTC

03 01 1993 00 UT

An attempt to detect nonhomogeneity in traditional (manual) classifications of circulation types

- taking into account currently available data and methods of analyses

(on the example of particular classifications for Central Europe)



Main data input: calendars of CT available for Central Europe!

Availability of the mentioned classifications:

- **Grosswetterlagen** – since 1881
- **Peczely** – since 1881
- **Niedźwiedź** – since 1873

150 years! 😊

Classifications of circulation types (CT) - and main features

Grosswetterlagen (Hess i Brezowsky 1952, Baur 1947, Gerstengarbe i Werner 1993); **GWL (29+1)**

Peczely (1957) + Károssy; PECZ (13)

Niedźwiedź (1981); TN (20+1)

1.	Wa	zachodnia, antycyklonalna Anticyclonic westerly
2.	Wz	zachodnia, cyklonalna Cyclonic westerly
3.	Ws	zachodnia, przesunięta ku południowi South-shifted cyclonic westerly
4.	Ww	zachodnia, brzeżna na skraju blokującego wyżu rosyjskiego Maritime westerly (block Eastern Europe)
5.	SWa	południowo-zachodnia, antycyklonalna Anticyclonic south-westerly
6.	SWz	południowo-zachodnia, cyklonalna Cyclonic south-westerly
7.	NWa	północno-zachodnia, antycyklonalna Anticyclonic north-westerly
8.	NWz	północno-zachodnia, cyklonalna Cyclonic north-westerly
9.	HM	wyż nad Europą Środkową High over Central Europe
10.	BM	klin (wał) wyżowy nad Europą Środkową Zonal ridge across Central Europe
11.	TM	niż nad Europą Środkową Low over Central Europe
12.	Na	północna, antycyklonalna Anticyclonic northerly
13.	Nz	północna, cyklonalna Cyclonic northerly
14.	HNa	wyż nad Morzem Północnym-Islandią, antycyklonalna Norwegian Sea-Iceland high, cyclonic
15.	HNz	wyż nad Morzem Północnym-Islandią, cyklonalna Norwegian Sea-Iceland high, cyclonic
16.	HB	wyż nad Wyspami Brytyjskimi High over British Isles
17.	TrM	bruzda nad Europą Środkową Trough over Central Europe
18.	NEa	północno-wschodnia, antycyklonalna Anticyclonic, north-easterly
19.	NEz	północno-wschodnia, cyklonalna Cyclonic, north-easterly
20.	HFa	wyż nad Fennoskandią, antycyklonalna Fennoscandian high, anticyclonic
21.	HFz	wyż nad Fennoskandią, cyklonalna Fennoscandian high, cyclonic
22.	HNFa	wyż nad Morzem Północnym-Fennoskandią, antycyklonalna Norwegian Sea-Fennoscandian high, anticyclonic
23.	HNFz	wyż nad Morzem Północnym-Fennoskandią, cyklonalna Norwegian Sea-Fennoscandian high, cyclonic
24.	SEa	południowo-wschodnia, antycyklonalna Anticyclonic south-easterly
25.	SEz	południowo-wschodnia, cyklonalna Cyclonic south-easterly
26.	Sa	południowa, antycyklonalna Anticyclonic southerly
27.	Sz	południowa, cyklonalna Cyclonic southerly
28.	TB	niż nad Wyspami Brytyjskimi Low over British Islands
29.	TrW	bruzda nad Europą Zachodnią Trough over Western Europe
30.	U	sytuacja nieokreślona lub przejściowa Unclassified or transitional

Grosswetterlagen (GWL)



Niedźwiedź (TN)

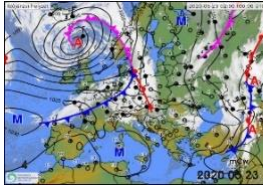


1.	Na	północna antycyklonalna Northerly anticyclonic
2.	NEa	północno-wschodnia antycyklonalna North-easterly anticyclonic
3.	Ea	wschodnia antycyklonalna Easterly anticyclonic
4.	SEa	południowo-wschodnia antycyklonalna South-easterly anticyclonic
5.	Sa	południowa antycyklonalna Southerly anticyclonic
6.	SWa	południowo-zachodnia antycyklonalna South-westerly anticyclonic
7.	Wa	zachodnia antycyklonalna Westerly anticyclonic
8.	NWa	północno-zachodnia antycyklonalna North-westerly anticyclonic
9.	Ca	centralna antycyklonalna, centrum wyżu Central anticyclone situation, high center
10.	Ka	klin antycyklonalny lub wał wyżowy Anticyclonic wedge or ridge of high pressure
11.	Nc	północna cyklonalna Northerly cyclonic
12.	NEc	północno-wschodnia cyklonalna North-easterly cyclonic
13.	Ec	wschodnia cyklonalna Easterly cyclonic
14.	SEc	południowo-wschodnia cyklonalna South-easterly cyclonic
15.	Sc	południowa cyklonalna Southerly cyclonic
16.	SWc	południowo-zachodnia cyklonalna South-westerly cyclonic
17.	Wc	zachodnia cyklonalna Westerly cyclonic
18.	NWc	północno-zachodnia cyklonalna North-westerly cyclonic
19.	Cc	centralna cyklonalna, centrum niżu Central cyclonic, center of low
20.	Bc	bruzda cyklonalna Through of the low pressure
21.	X	nieokreślona lub siódło baryczne Unclassified situation or pressure col

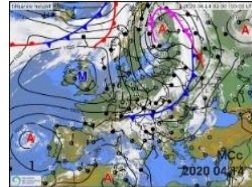
Budapest, 9 - 11 May 2023

Peczely (PECZ)

C1 Atlantic Cyclones



mCw (2020.06.23.)



mCc (2020.04.14.)



zC (2020.03.12.)

C2 Mediterranean Cyclones



CMw (2020.05.11.)



CMc (2020.08.05.)



C (2020.06.11.)

A1 Northward Anticyclones



AB (2020.04.01.)



AF (2020.05.29.)



An (2020.04.05.)

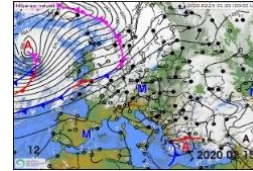
A2 Central and Southward Anticyclones



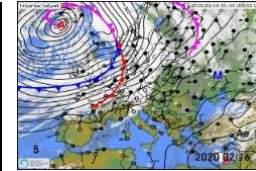
Aw (2020.02.22.)



As (2020.04.16.)

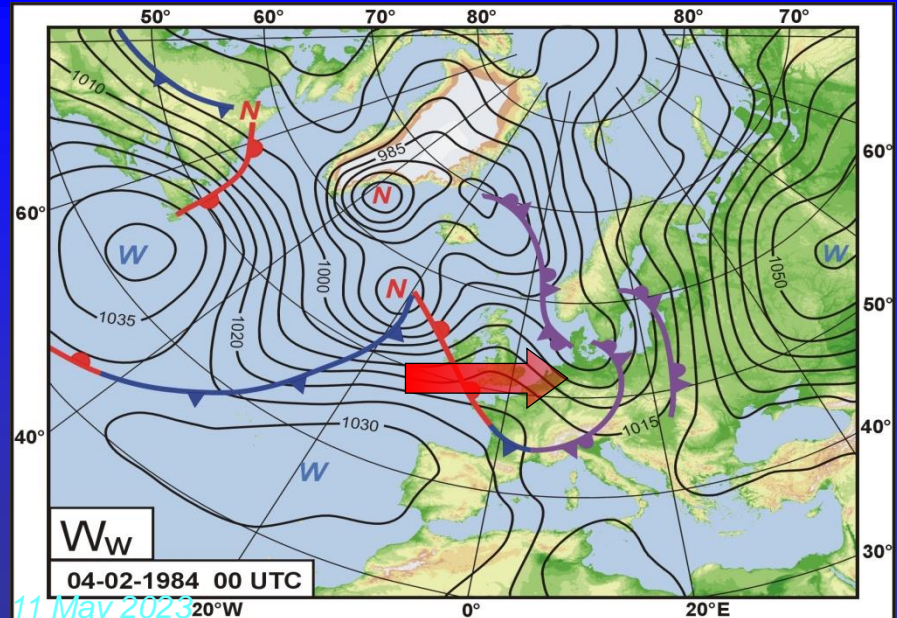
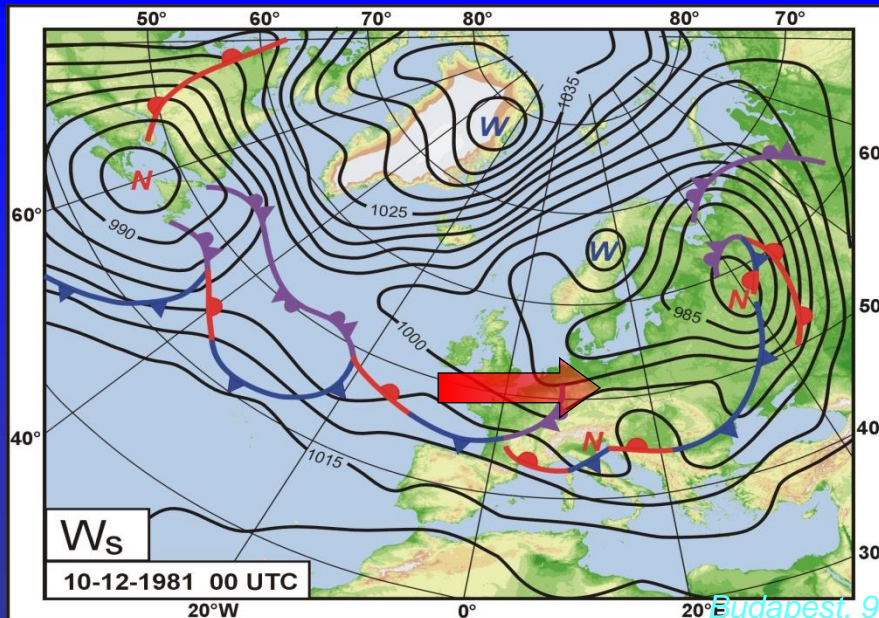
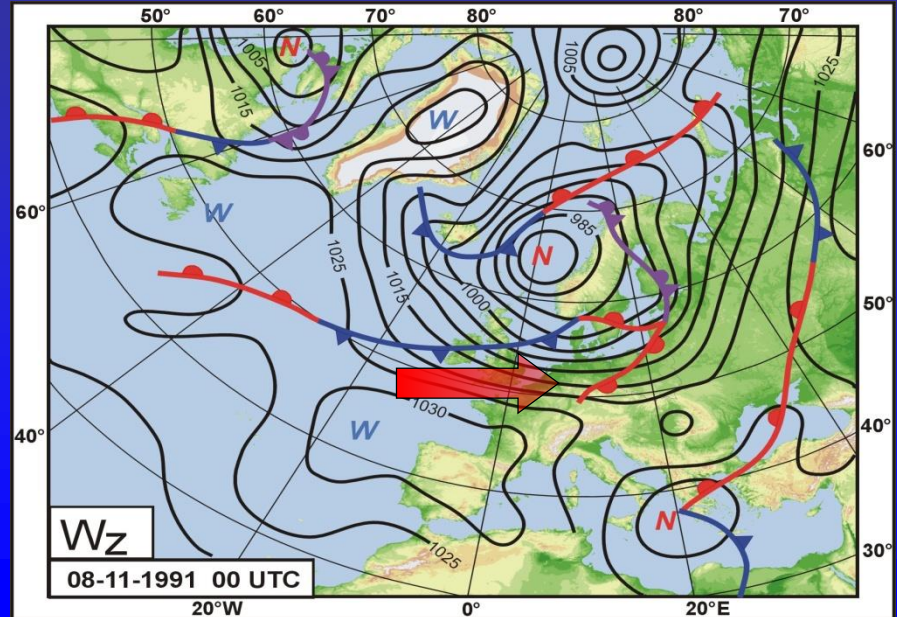
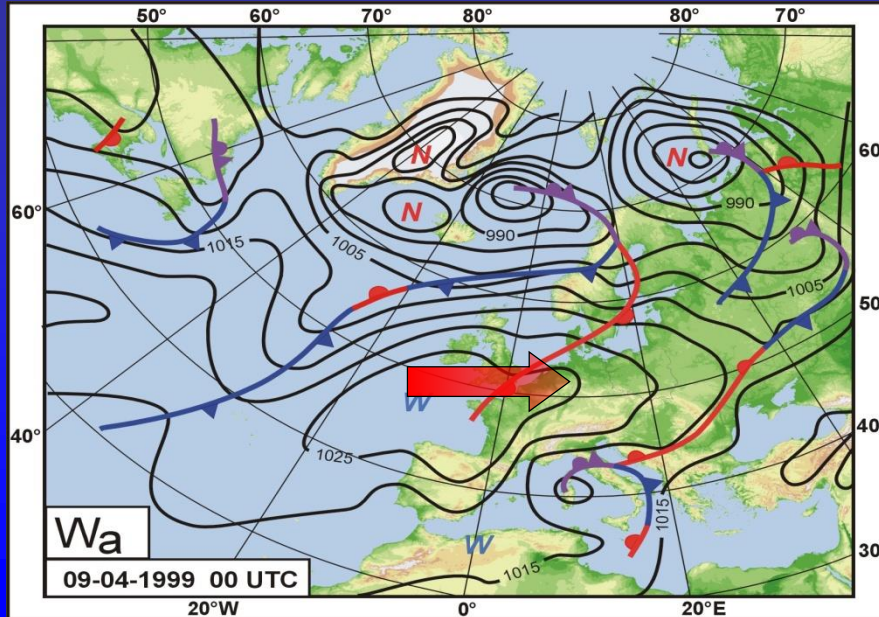


A (2020.02.15.)



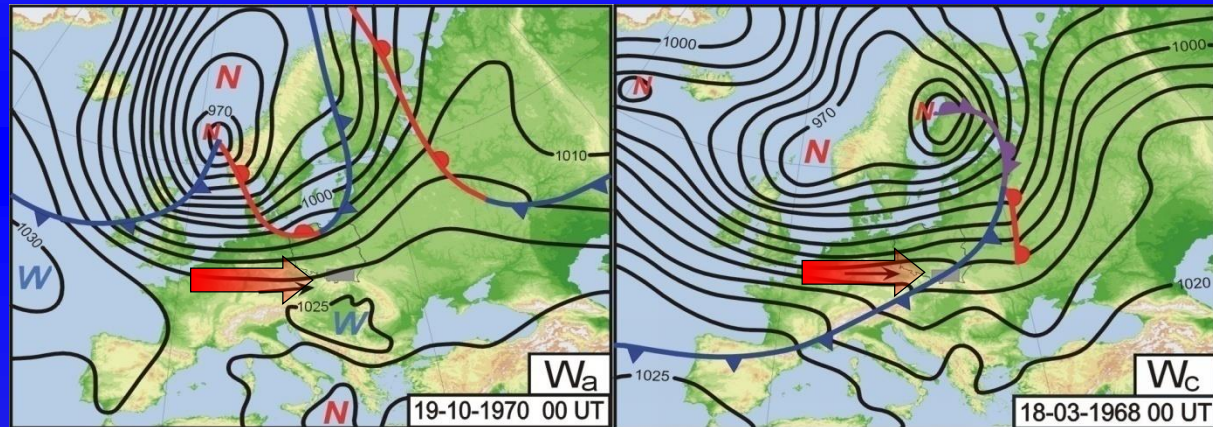
Ae (2020.02.16.)

Westerly circulation (acc. to GWL)



Westerly circulation (acc. to TN)

NIEDŹWIEDŹ



ERA5

- Surface level + levels: SLP/1000, 925, 850, 700, 500 hPa

2 variables (sea level pressure, geopotential height)

+ some other elements for individual studies of some cases (*e.g. air temperature, divergence, relative humidity, specific humidity, cloudiness, u & v wind components, etc.*)



For the domain 45-60°N, 5-30°E

- 6000 grid points, i.e. ca. 4 mln values for each term (every 6 hrs),
- data every 0.25°

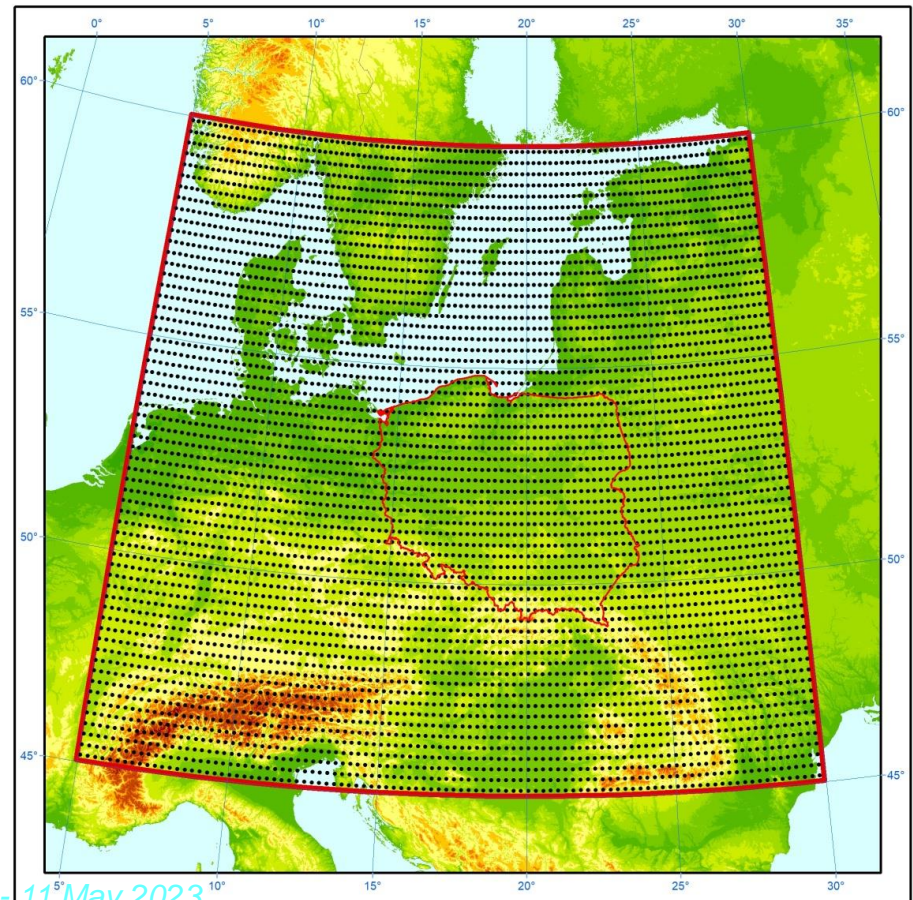
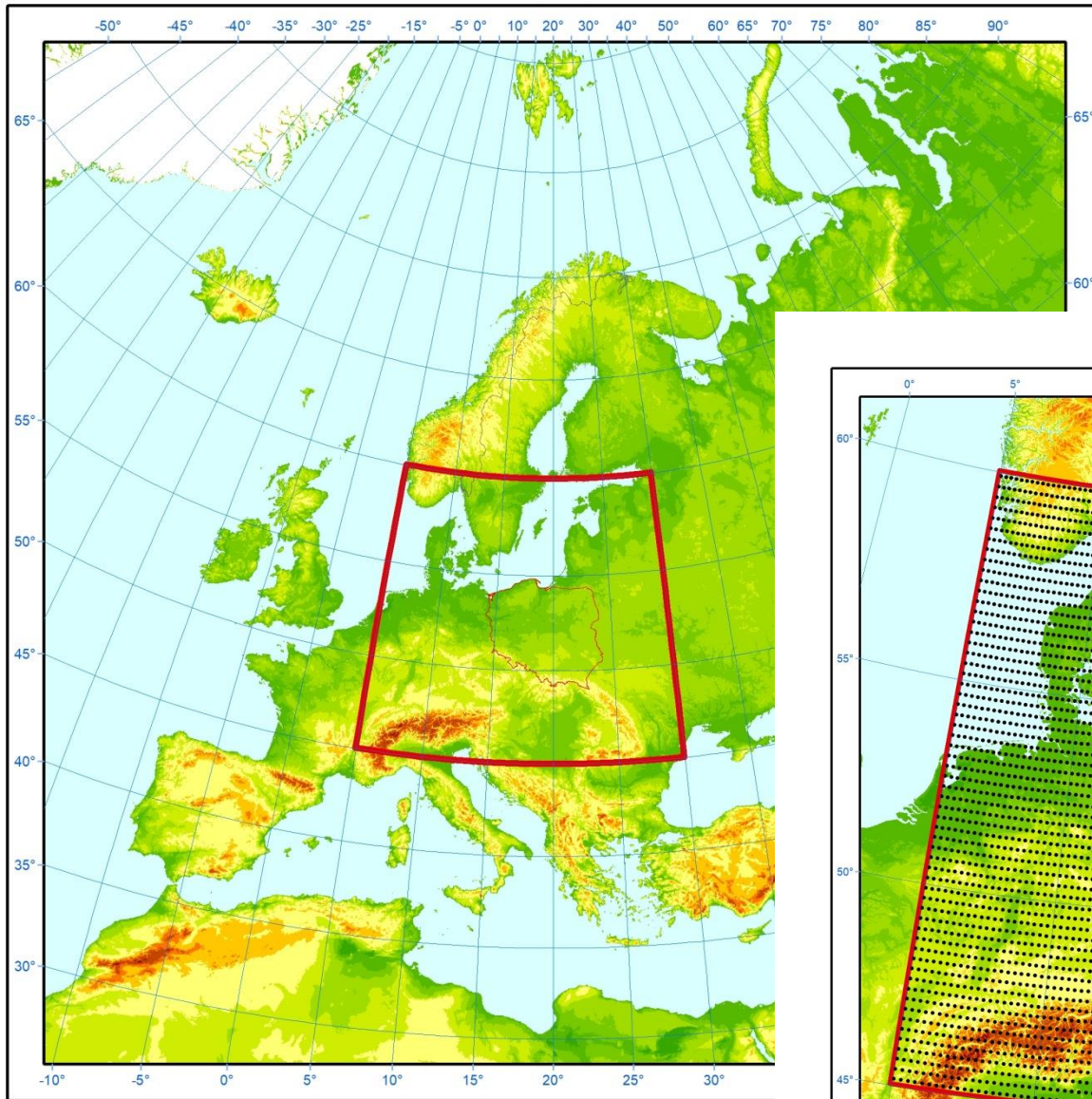
Data period: 1941-2022 (1873-2022)

Other data:

- synoptic maps/charts: DWD, Polish Met. Service, Met Office, Meteo France
- + few other
- other data: !?

CENTRAL EUROPE

Domain / region:
45-60°N, 5-30°E



Data

- ✓ Different circulation types calendars
- ✓ Synoptic maps (charts)
- ✓ Numerical datasets

Methods

- ✓ Traditional in synoptic meteorology and climatology
- ✓ Basic methods in the field
- ✓ Expert analyses

After many analyses, we chose the method of convolutional networks (CNN) as the most useful

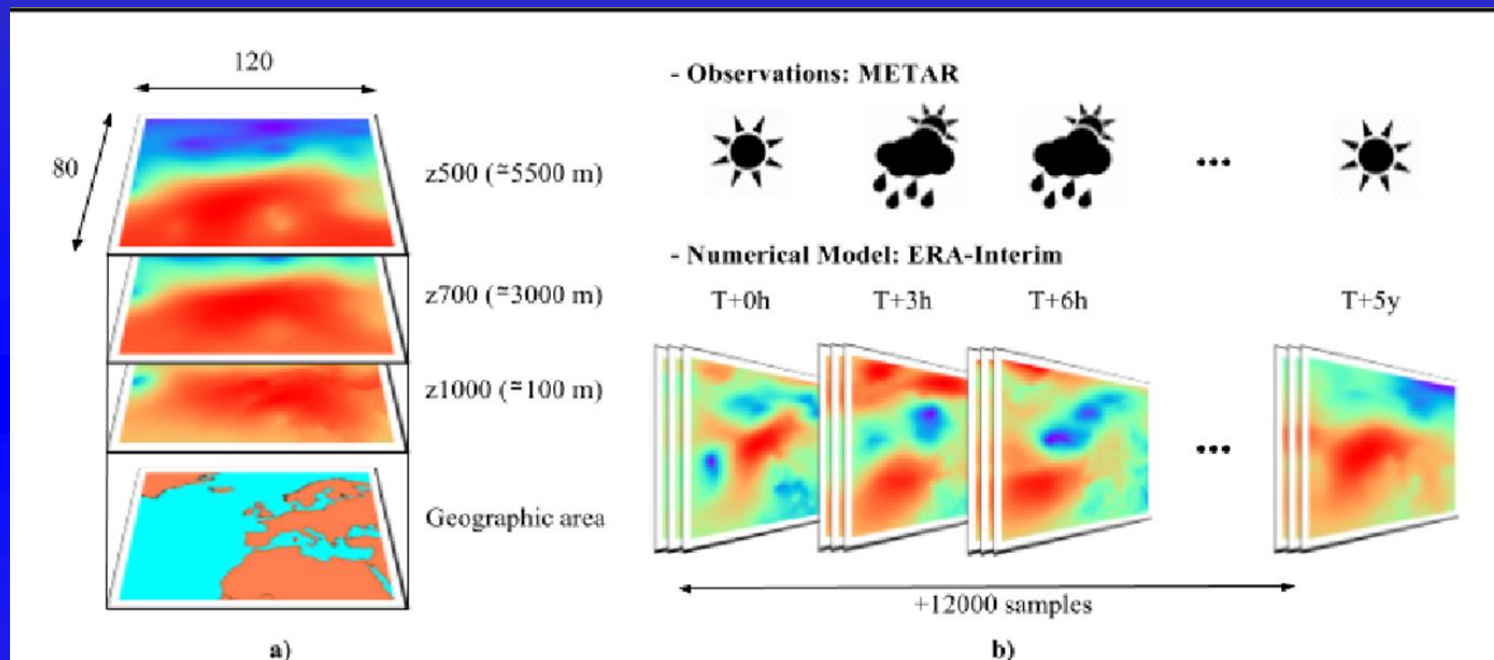
- ✓ Basic data for calculations: 1991-2020
- ✓ Learning data: 2001-2010
- ✓ Testing data: 1991-2000 and 2011-2020
- ✓ Period chosen for the reconstruction: 1941-1990, 1961-1990

- **Learning phase**
- **Testing (validation) phase**
- **Analysis results phase**

Random Forests?

CNN!

Convolutional Neural Network (CNN) is a class of artificial neural network most commonly applied to analyze visual imagery (deep learning method). CNNs use a **mathematical operation called convolution** in place of general matrix multiplication in at least one of their layers. They are specifically designed to process pixel data and are used in image recognition and processing. They have applications in image and video recognition, recommender systems, **image classification**, image segmentation, medical image analysis, natural language processing, brain–computer interfaces, and financial time series.



CT	season				YEAR
	MAM	JJA	SON	DJF	
N+NEa	6.9	9.6	3.8	4.0	6.1
E+SEa	10.6	7.1	7.2	10.8	8.9
S+SWa	5.7	4.9	10.6	8.5	7.4
W+NWa	6.3	12.1	15.0	14.1	11.9
Ca+Ka	12.0	18.2	16.4	11.6	14.6
N+NEc	7.0	7.8	3.6	4.7	5.8
E+SEc	8.9	3.1	5.1	5.1	5.5
S+SWc	11.1	3.7	9.5	10.4	8.7
W+NWc	15.1	15.9	17.8	21.4	17.5
Cc+Bc	14.1	15.8	8.3	6.6	11.2
X	2.3	1.8	2.7	2.8	2.4

TN actual (1961-1990)

Annual/Seasonal frequency of particular circulation types (CT)
TN (version 11 types)

Annual/Seasonal frequency
of particular circulation types (CT)

GWL actual (1961-1990)

CT	season				YEAR
	MAM	JJA	SON	DJF	
Wa	2.6	7.7	7.2	5.0	5.6
Wz	11.6	13.7	18.4	18.8	15.6
Ws	3.0	2.6	1.9	5.8	3.3
Ww	2.7	1.7	2.3	3.0	2.4
SWa	2.2	3.3	4.1	3.1	3.2
SWz	4.3	2.2	4.5	4.1	3.8
NWa	1.6	2.2	3.4	1.3	2.1
NWz	5.0	5.7	3.0	6.2	4.9
HM	4.5	6.1	8.5	6.9	6.5
BM	7.3	10.3	11.1	9.0	9.4
TM	4.4	1.8	1.7	1.5	2.4
Na	0.9	1.3	0.2	0.5	0.7
Nz	3.6	2.2	1.8	3.1	2.7
HNa	2.6	2.4	1.4	2.4	2.2
HNz	3.7	2.0	0.5	1.8	2.0
HB	3.6	3.3	3.5	2.9	3.3
TrM	3.5	5.0	4.5	3.5	4.1
NEa	2.0	2.7	0.4	0.5	1.4
NEz	2.1	3.1	1.0	0.7	1.7
HFa	4.3	3.7	2.4	1.7	3.0
HFz	2.2	2.1	1.4	1.5	1.8
HNFa	1.3	1.8	0.2	0.9	1.1
HNFz	3.0	2.0	0.9	2.7	2.1
SEa	1.7	0.7	1.4	2.8	1.6
SEz	1.8	0.1	0.9	2.5	1.3
Sa	1.6	0.3	3.2	2.0	1.8
Sz	0.6	0.2	1.4	1.9	1.0
TB	2.9	2.8	1.8	1.5	2.2
TrW	7.4	5.8	5.1	1.5	5.0
U	2.0	1.4	1.8	1.0	1.5

pred actual	Wa	Wz	Ws	Ww	SWa	SWz	NWa	NWz	HM	BM	TM	Na	Nz	HNa	HNz	HB	TrM	NEa	NEz	HFa	HFz	HNFa	HNFz	SEa	SEz	Sa	Sz	TB	TrW	U
Wa	41	28	0	0	3	2	1	0	1	13	0	0	0	0	0	1	0	0	0	0	0	0	0	0	0	0	0	0	0	0
Wz	68	341	3	1	1	46	4	8	1	21	0	0	2	0	9	0	21	0	0	0	3	0	1	0	0	1	0	9	16	
Ws	0	14	7	2	0	0	0	3	0	2	0	0	0	0	3	0	16	0	0	0	0	0	0	0	0	0	0	9	3	
Ww	0	22	0	19	3	2	1	2	1	3	0	0	0	0	1	0	2	0	0	3	3	0	1	1	1	2	0	4	4	
SWa	15	20	0	0	8	17	1	0	0	18	0	0	0	0	2	0	1	0	0	0	0	0	0	0	0	0	0	0	4	
SWz	12	103	3	1	4	91	0	0	0	8	0	0	0	0	4	0	3	0	0	0	1	0	0	1	0	3	0	7	42	
NWa	17	9	0	0	0	1	19	5	5	6	0	4	1	0	1	5	0	0	0	1	0	0	0	0	0	0	0	0	0	
NWz	18	87	0	5	0	0	32	56	2	4	0	1	5	0	2	8	15	0	0	0	0	0	0	0	0	0	0	0	0	
HM	12	4	0	1	8	1	5	0	74	28	0	2	0	0	3	14	3	2	0	18	1	5	0	1	0	2	0	3	0	
BM	68	40	0	2	13	25	26	4	26	192	0	3	1	0	6	24	7	12	2	18	4	8	0	16	0	7	0	4	12	
TM	0	4	0	0	0	1	0	0	0	0	25	0	0	0	3	0	7	0	0	1	10	0	0	0	0	0	0	3	4	
Na	0	0	0	0	0	0	1	3	0	0	0	0	2	0	0	2	3	1	1	0	0	0	0	0	0	0	0	0	0	
Nz	1	10	0	1	0	0	6	11	1	0	0	0	12	1	3	7	10	0	2	1	1	0	0	0	0	0	0	0	0	
HNa	3	0	0	0	0	2	2	0	9	2	0	0	0	5	4	10	1	1	1	2	2	13	1	0	0	0	0	0	0	
HNz	0	2	5	0	0	0	1	0	0	3	0	0	0	0	13	0	1	1	2	3	0	1	4	0	0	0	0	2	1	
HB	2	0	0	0	0	0	20	4	15	7	1	6	0	2	0	38	4	5	2	1	1	0	1	0	0	0	0	0	0	
TrM	3	88	1	1	0	1	2	6	0	33	20	5	6	1	2	6	123	3	6	5	6	0	8	0	0	0	0	5	10	
NEa	0	0	0	0	0	0	0	0	6	1	2	0	0	0	0	3	0	2	2	2	1	0	1	0	0	0	0	0	1	
NEz	0	0	0	0	0	0	0	0	2	2	1	1	0	0	3	1	1	3	4	1	0	2	3	0	0	0	0	0	0	
HFa	0	0	0	1	0	0	0	0	6	6	0	0	0	0	0	1	0	5	1	48	4	2	2	4	1	1	0	0	0	
HFz	0	0	0	0	0	0	0	0	0	2	4	0	0	2	0	0	4	3	1	15	3	2	2	1	0	1	0	1	0	
HNFa	0	0	0	0	0	0	0	0	3	1	0	0	0	0	2	4	0	2	1	2	1	16	5	0	1	1	0	1	0	
HNFz	0	0	0	0	0	0	0	0	1	0	3	1	0	0	5	1	2	1	7	35	7	8	15	0	0	0	0	2	1	
SEa	0	0	0	1	0	0	0	0	2	4	1	0	0	0	0	1	0	0	0	21	1	12	4	9	2	9	1	4	3	
SEz	0	0	0	0	0	2	0	0	0	6	4	0	0	0	3	0	4	0	0	11	3	0	4	7	0	2	0	0	1	
Sa	0	0	0	0	0	1	0	0	7	1	0	0	0	0	2	0	0	0	0	5	0	0	0	9	2	7	1	0	2	
Sz	0	1	0	0	0	1	0	0	0	0	0	0	0	0	1	1	1	0	0	0	0	0	0	2	0	1	0	3	9	
TB	1	9	0	0	0	3	0	0	1	3	0	0	0	0	0	0	0	0	0	2	2	0	1	0	0	0	0	10	6	
TrW	5	34	0	2	2	38	0	0	2	23	7	0	0	0	5	0	28	0	2	5	6	1	0	2	1	3	1	19	75	
U	3	2	0	1	0	2	1	0	4	3	0	0	0	0	1	2	4	0	0	1	1	1	0	0	0	0	0	0	1	0
accuracy	0.15	0.42	0.37	0.50	0.19	0.39	0.16	0.61	0.51	0.56	0.37	0.00	0.41	0.45	0.17	0.29	0.47	0.05	0.12	0.24	0.05	0.23	0.28	0.17	0.00	0.18	0.00	0.12	0.38	0.00

Testing – annual values (GWL)

Budapest, 9 - 11 May 2023

PECZ 2001-2010

pred actual	mCc	AB	CMc	mCw	Ae	CMw	zC	As	Aw	An	AF	A	C
mCc	394	11	0	8	9	34	4	80	2	14	13	3	13
AB	42	140	0	1	3	12	1	70	0	10	7	15	1
CMc	16	1	0	0	1	11	0	3	0	3	3	0	5
mCw	120	1	0	20	5	19	6	8	1	3	4	2	8
Ae	95	11	0	6	181	24	1	46	1	32	2	24	1
CMw	66	5	0	2	4	134	0	19	1	11	1	1	17
zC	40	0	0	0	3	5	8	5	2	0	0	1	0
As	48	18	0	3	1	9	11	300	2	19	4	24	1
Aw	54	3	0	3	11	2	20	40	19	2	6	47	0
An	16	24	0	3	38	26	0	19	0	171	24	29	4
AF	16	33	0	4	6	7	0	3	0	56	87	18	2
A	23	13	0	2	29	4	6	78	4	23	4	198	0
C	74	5	0	0	4	19	0	14	0	2	3	0	38
accuracy	0.39	0.59	0.00	0.45	0.61	0.44	0.14	0.44	0.68	0.49	0.63	0.65	0.42

Testing – annual values (PECZ)

pred actual	Na	NEa	Ea	SEa	Sa	SWa	Wa	NWa	Ca	Ka	Nc	NEc	Ec	SEc	Sc	SWc	Wc	NWc	Cc	Bc	X
Na	57	8	0	0	0	0	0	14	0	23	13	4	0	0	0	0	0	5	0	5	0
NEa	2	55	9	0	0	0	0	0	0	21	0	17	1	0	0	0	0	0	0	9	0
Ea	0	8	75	17	0	0	0	0	0	45	0	2	12	2	0	0	0	0	0	12	0
SEa	0	0	6	70	6	1	0	0	0	37	0	0	0	17	5	0	0	0	0	5	0
Sa	0	0	0	1	40	5	0	0	0	33	0	0	0	1	15	5	0	0	0	8	0
SWa	0	0	0	0	3	78	9	0	0	21	0	0	0	0	2	45	1	0	0	9	0
Wa	0	0	0	0	0	14	148	3	0	61	0	0	0	0	0	2	47	6	0	16	0
NWa	7	0	0	0	0	0	16	84	0	46	4	0	0	0	0	0	1	25	0	6	0
Ca	0	0	0	0	0	0	0	0	4	69	0	0	0	0	0	0	0	0	0	0	0
Ka	4	5	7	3	2	5	15	2	1	403	1	0	3	0	0	1	4	0	0	50	0
Nc	0	0	0	0	0	0	0	1	0	3	47	13	0	0	0	0	3	14	0	14	0
NEc	0	9	0	0	0	0	0	0	0	6	3	51	8	0	0	0	0	0	0	12	0
Ec	0	0	4	0	0	0	0	0	0	4	0	7	49	7	0	0	0	0	0	15	0
SEc	0	0	1	2	0	0	0	0	0	5	0	0	7	55	8	0	0	0	0	16	0
Sc	0	0	0	0	3	1	0	0	0	2	0	0	0	5	62	16	0	0	0	26	0
SWc	0	0	0	0	0	4	0	0	0	2	0	0	0	2	7	149	22	0	0	23	0
Wc	0	0	0	0	0	0	8	0	0	11	0	0	0	0	0	6	268	7	0	32	0
NWc	0	0	0	0	0	0	1	4	0	6	10	1	0	0	0	0	40	95	0	26	0
Cc	0	0	0	0	0	0	0	0	0	0	1	0	2	1	0	0	0	0	0	13	0
Bc	1	0	0	0	0	0	1	1	0	27	6	9	6	15	7	20	53	10	0	303	1
X	0	0	0	0	0	0	0	0	0	30	0	0	0	1	0	3	4	1	0	29	0
accuracy	0.80	0.65	0.74	0.75	0.74	0.72	0.75	0.77	0.80	0.47	0.55	0.49	0.56	0.52	0.58	0.60	0.60	0.58	n/d	0.48	0.00

Testing – annual values (TN)
2001-2010

Budapest, 9 - 11 May 2023

pred actual	N+NEa	E+SEa	S+SWa	W+NWa	Ca+Ka	N+NEc	E+SEc	S+SWc	W+NWc	Cc+Bc	X
N+NEa	172	4	0	19	36	6	0	0	0	6	0
E+SEa	12	245	4	0	49	1	3	0	0	6	0
S+SWa	0	17	150	7	94	0	0	6	0	2	0
W+NWa	6	0	14	336	118	1	0	0	3	8	0
Ca+Ka	11	19	3	19	518	0	0	0	1	8	0
N+NEc	41	3	0	6	8	90	0	0	14	22	0
E+SEc	1	56	0	0	7	13	52	3	0	48	0
S+SWc	0	8	50	0	45	0	4	165	8	44	0
W+NWc	0	0	5	115	49	9	0	5	277	55	0
Cc+Bc	2	8	2	6	71	14	8	15	35	315	1
X	3	1	0	3	48	1	0	0	1	11	0
accuracy	0.69	0.68	0.66	0.66	0.50	0.67	0.78	0.85	0.82	0.60	0.00

Testing – annual values (TN)
2001-2010
(version - 11 CT)

Annual/Seasonal frequency of particular circulation types (CT)

CT	season				YEAR
	MAM	JJA	SON	DJF	
Na	2.9	5.1	2.3	1.7	3.0
NEa	4.1	4.5	1.5	2.3	3.1
Ea	5.8	4.7	3.6	5.5	4.9
SEa	4.8	2.5	3.7	5.3	4.1
Sa	3.3	2.5	5.3	5.0	4.0
SWa	2.3	2.4	5.3	3.5	3.4
Wa	3.1	6.6	10.1	9.6	7.4
NWa	3.2	5.5	4.9	4.5	4.5
Ca	1.7	3.5	5.0	3.1	3.3
Ka	10.3	14.7	11.4	8.5	11.2
Nc	3.6	4.3	2.3	2.7	3.2
NEc	3.4	3.5	1.3	1.9	2.5
Ec	4.9	1.8	2.6	2.7	3.0
SEc	4.0	1.2	2.5	2.4	2.5
Sc	4.8	1.3	4.1	4.2	3.6
SWc	6.3	2.4	5.3	6.1	5.0
Wc	9.7	8.7	12.4	15.0	11.4
NWc	5.4	7.2	5.4	6.4	6.1
Cc	2.4	1.7	0.9	1.2	1.6
Bc	11.6	14.1	7.4	5.4	9.7
X	2.3	1.8	2.7	2.8	2.4

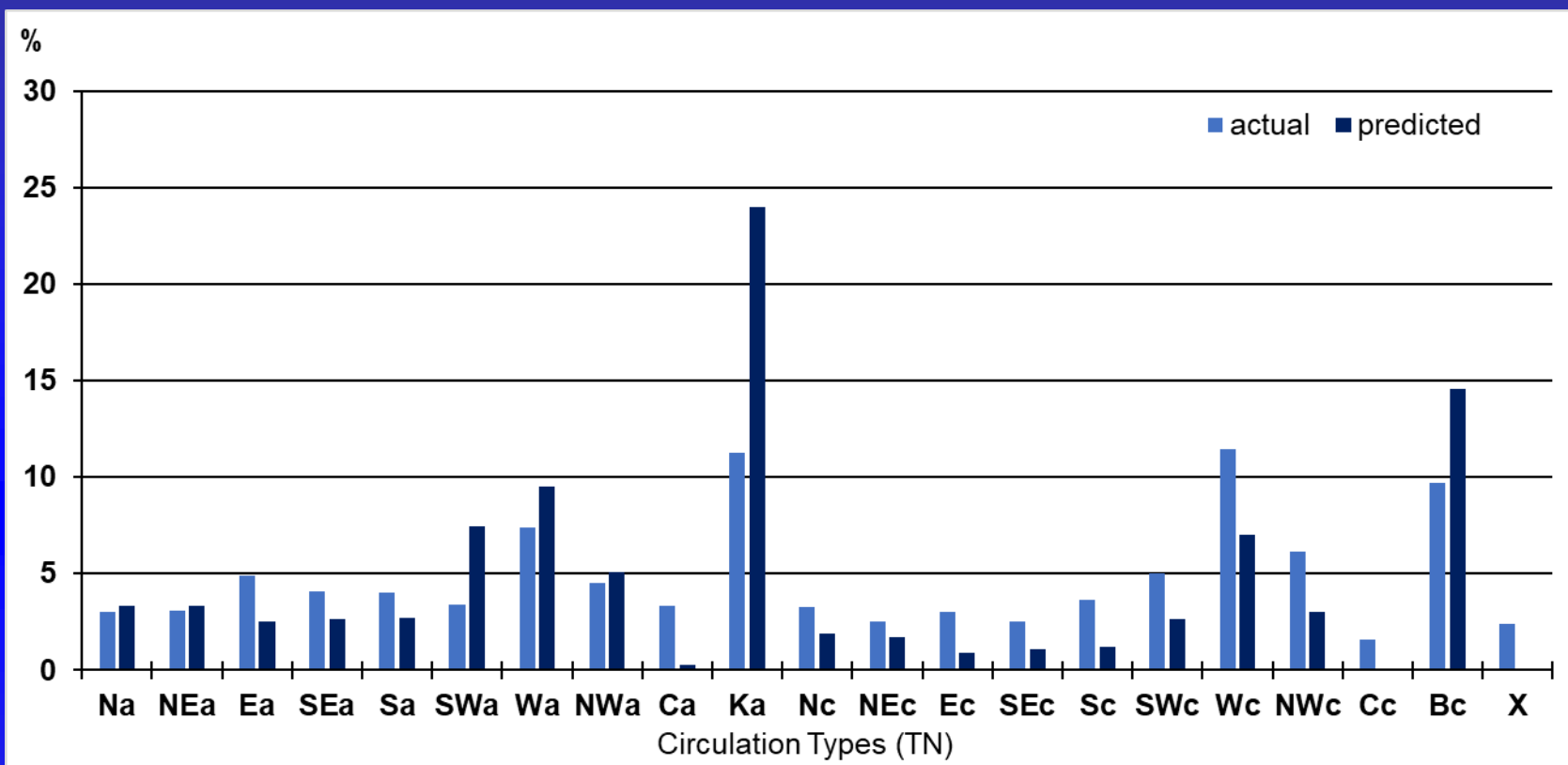
CT	season				YEAR
	MAM	JJA	SON	DJF	
Na	3.5	4.0	2.9	3.0	3.3
NEa	5.1	3.5	2.0	2.6	3.3
Ea	3.6	0.7	2.1	3.7	2.5
SEa	3.7	0.4	2.3	4.1	2.6
Sa	3.0	0.8	3.2	4.1	2.7
SWa	6.3	4.3	10.5	8.8	7.4
Wa	5.5	5.2	13.9	13.6	9.5
NWa	3.9	4.5	6.0	6.0	5.1
Ca	0.1	0.0	0.3	0.7	0.3
Ka	26.1	29.3	27.0	21.2	24.0
Nc	0.9	1.0	0.5	1.3	1.9
NEc	1.0	0.7	0.2	0.8	1.7
Ec	0.6	0.0	0.1	0.6	0.9
SEc	2.1	0.3	0.8	1.2	1.1
Sc	1.5	0.2	1.4	1.7	1.2
SWc	2.8	0.6	2.5	4.5	2.6
Wc	3.0	1.0	3.8	6.4	7.0
NWc	1.2	0.8	0.7	2.4	3.0
Cc	0.0	0.0	0.0	0.0	0.0
Bc	15.4	15.9	10.8	10.2	14.5
X	0.0	0.0	0.1	0.0	0.0

TN actual (1961-1990)

TN predicted (1961-1990)

CT	actual	predicted
Na	3.0	3.3
NEa	3.1	3.3
Ea	4.9	2.5
SEa	4.1	2.6
Sa	4.0	2.7
SWa	3.4	7.4
Wa	7.4	9.5
NWa	4.5	5.1
Ca	3.3	0.3
Ka	11.2	24.0
Nc	3.2	1.9
NEc	2.5	1.7
Ec	3.0	0.9
SEc	2.5	1.1
Sc	3.6	1.2
SWc	5.0	2.6
Wc	11.4	7.0
NWc	6.1	3.0
Cc	1.6	0.0
Bc	9.7	14.5
X	2.4	0.0

Annual frequency of particular circulation types (CT) - TN



Frequency of annual circulation types (TN)
 actual vs. predicted
 (2001-2010)

pred actual	Na	NEa	Ea	SEa	Sa	SWa	Wa	NWa	Ca	Ka	Nc	NEc	Ec	SEc	Sc	SWc	Wc	NWc	Cc	Bc	X
Na	262	37	0	0	0	0	5	46	1	271	1	1	0	0	0	0	0	0	0	10	0
NEa	47	245	8	0	1	0	1	4	1	234	0	5	0	0	0	1	0	0	0	10	0
Ea	2	91	352	53	0	4	2	1	2	496	0	4	1	4	0	0	0	0	0	16	0
SEa	0	3	48	327	58	3	4	1	3	355	0	0	1	5	1	0	0	0	0	11	0
Sa	0	0	0	39	270	187	1	0	1	260	0	0	0	1	10	4	0	0	0	46	0
SWa	0	0	1	2	12	356	24	0	0	151	0	1	0	0	1	21	2	0	0	26	0
Wa	0	0	1	0	1	100	735	83	1	614	0	0	0	0	0	12	21	3	0	17	0
NWa	61	1	0	0	0	6	54	373	0	335	0	0	0	0	0	1	9	5	0	13	0
Ca	3	0	0	0	1	15	13	4	35	557	0	0	0	0	0	0	2	0	0	5	0
Ka	5	11	4	1	4	49	38	14	11	1729	0	0	0	1	1	5	2	0	0	39	1
Nc	171	17	1	0	0	0	2	46	0	124	105	13	0	0	0	0	4	26	0	119	0
NEc	42	122	3	0	0	1	1	0	0	99	16	69	4	0	0	0	0	1	0	68	1
Ec	4	60	101	12	1	0	0	0	0	128	0	22	41	29	0	1	0	1	0	131	1
SEc	0	2	22	88	18	1	0	1	0	87	0	0	7	110	10	1	0	0	0	115	0
Sc	0	0	1	23	122	72	3	0	0	79	0	0	1	29	138	41	0	0	0	181	0
SWc	0	0	0	2	7	338	28	0	0	61	0	0	0	1	30	244	27	1	0	171	0
Wc	2	0	0	0	1	130	657	44	0	358	2	0	0	1	1	118	480	32	0	386	0
NWc	29	1	0	0	1	3	83	311	0	219	22	1	0	0	0	0	51	156	0	207	1
Cc	4	2	1	2	1	0	1	0	0	43	5	4	1	1	2	1	2	1	1	200	1
Bc	11	11	5	5	8	32	16	9	0	477	6	7	4	10	9	23	34	6	0	908	2
X	3	6	2	2	2	16	12	4	0	269	0	2	0	0	0	4	1	1	0	51	0
accuracy	0.41	0.40	0.64	0.59	0.53	0.27	0.44	0.40	0.64	0.25	0.67	0.53	0.68	0.57	0.68	0.51	0.76	0.67	1.00	0.33	0.00

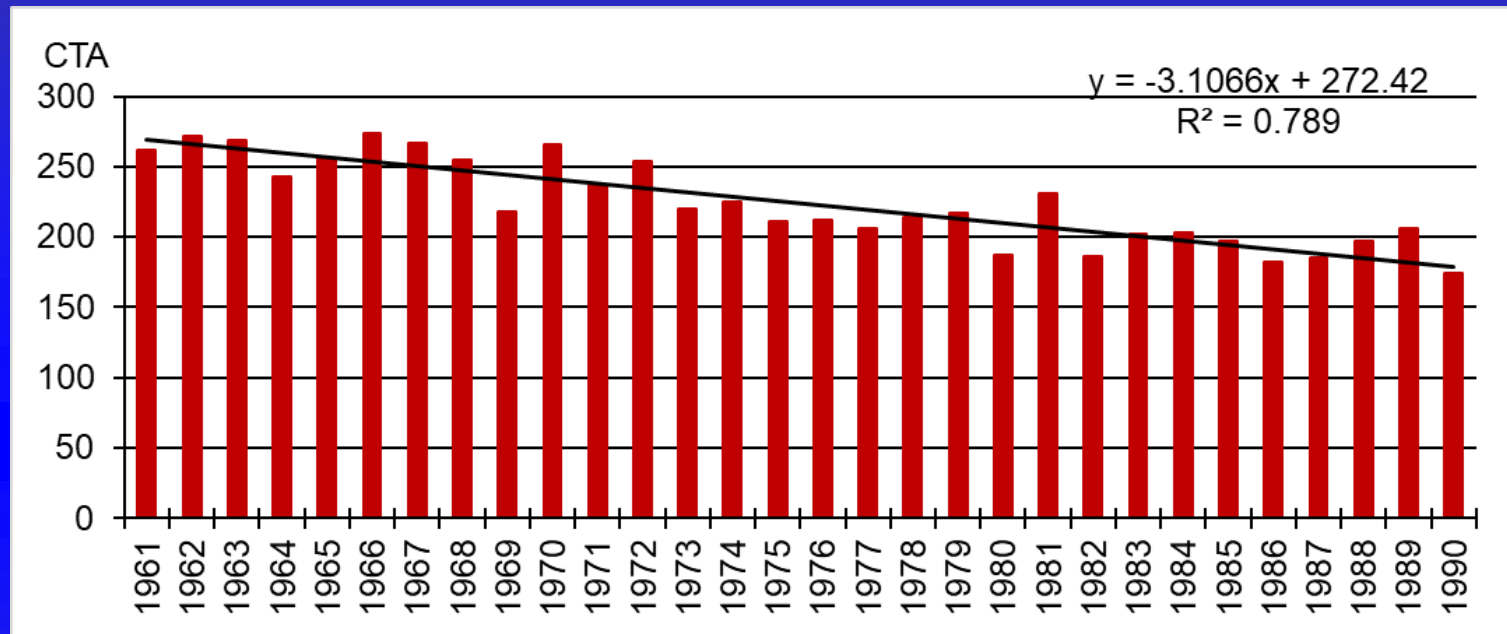
CNN calculations TN (1940-1990)

Budapest, 9 - 11 May 2023

HOMOGENEITY CIRCULATION TYPE INDEX (Circulation Type Accordance)

$$\text{CTA index} = \sum (\text{CT}_{\text{actual}} \neq \text{CT}_{\text{pred}})$$

For a given period (e.g. month, season, year)



CTA course – annual values (TN)

- Manual CT classifications are still used in many climatological studies where long data series are used and need to be controlled and verified.
- The proposed ML method (i.e. CNN) seems to be a promising tool for detecting possible errors and inhomogeneities of manual CT series. At the same time, this method reveals as a new method of objectifying CT and creating new classifications.
- Although the obtained results are not fully satisfactory, the method seems to be helpful in monitoring and validation of determined types.
- Regarding the classifications used in the analyses the best results were obtained for the typology according to TN. The accordance of approx. 80%, as was the case for some types, should be considered high. The most frequently detected differences between the 'actual' and 'predictable' series were those found for the non-advective types, especially with a high-pressure wedge.

- Defined here a simple CCT (Consistency Circulation Type) inhomogeneity detection index can be used for series of various lengths. It is worth noting that its value significantly decreased (type consistency increased) in the analyzed period of 1961-1990 in the case of the TN classification.
- When using objective methods (including ML), the question arises to what extent only the method of CT separation is made objective (automatization is already a fact) and to what extent a new method is created. This is due to the fact that in the case of manual classifications, there are usually no strict distinguishing criteria.

Acknowledgments

Prof. Csaba Karossy
Prof. Janos Mika

Budapest, 9 - 11 May 2023

Thank you!
Köszönöm!



CIRCULATION TYPE

Typical atmospheric circulation characteristic (pattern) for a given area and period (usually one day); there are many independent and multiscale circulation types classifications; most often they are based on the direction of air advection and the type of baric system (high, low).

Discrete characterisation of the current atmospheric circulation conditions on the nominal scale excluding other parameters than those describing the circulation state.

WEATHER TYPE (?)

The most frequently used weather classification unit in complex climatology or in synoptic meteorology; a given weather type has similar features in the course of individual meteorological elements or their complexes.

Simple, discrete characterisation of the current atmospheric conditions on the nominal scale. It may include temperature, precipitation and other climate elements for characterisation.